








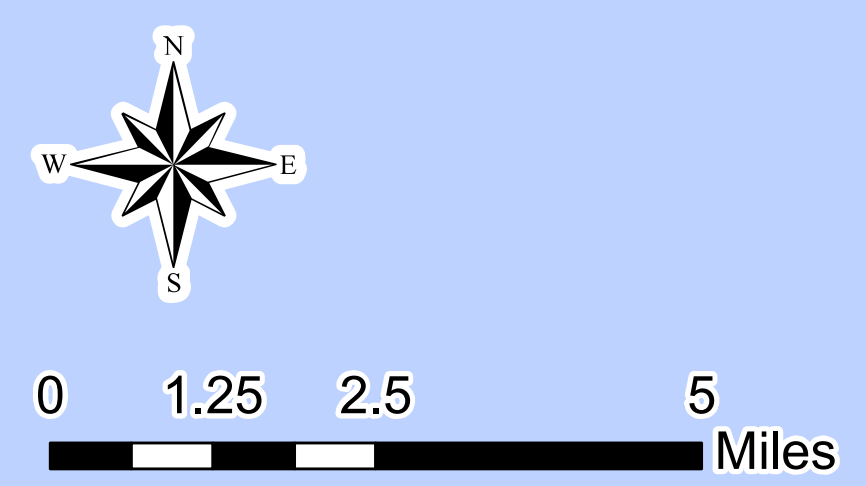


# LEE COUNTY 2040 HIGHWAY COST FEASIBLE PLAN

**Legend**

-  Intersection/Interchange
-  Partial Funding Intersection/Interchange
-  2Lanes
-  2LanesDiv
-  4Lanes
-  6Lanes
-  8Lanes
-  Bridge Replacements
-  Major Roads



Debra Palomares - GIS Specialist 10-5-09/10  
01055/LRTP/2040/LRTP

